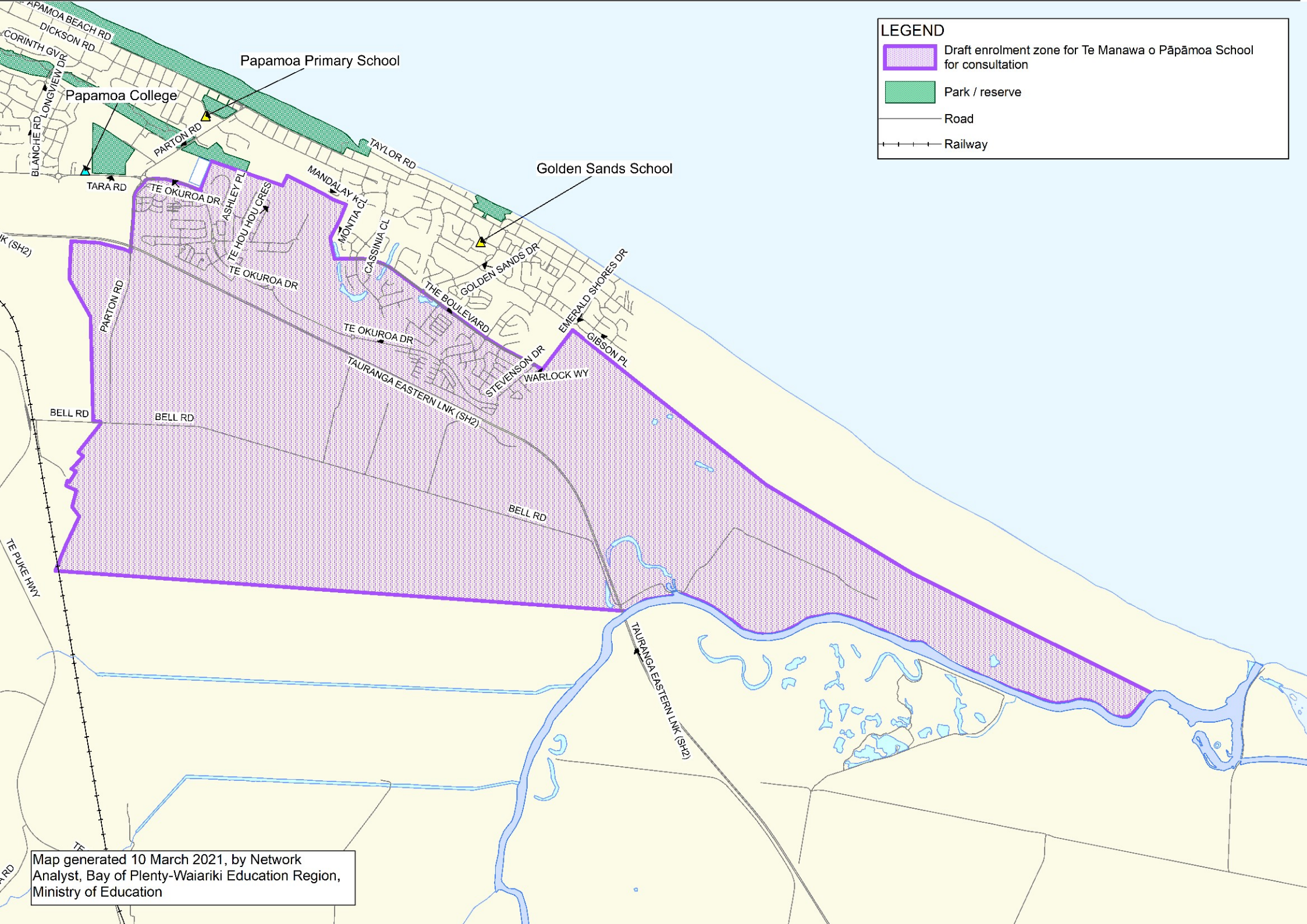






Te Manawa o Pāpāmoa School

Enrolment scheme consultation (2021)

Te Manawa o Pāpāmoa School is due to open in term 1 2022. The proposed zone below is shown in purple. There is no transitional arrangement for a new school.



LEGEND

-  Draft enrolment zone for Te Manawa o Pāpāmoia School for consultation
-  Park / reserve
-  Road
-  Railway

Map generated 10 March 2021, by Network Analyst, Bay of Plenty-Wairariki Education Region, Ministry of Education

TE MANAWA Ō PĀPĀMOA (724)

ENROLMENT SCHEME

1 January 2022

The guidelines for the development and operation of enrolment schemes are issued under section 72(1) of the Education and Training Act 2020 for the purpose of describing the basis on which the Secretary's powers in relation to enrolment schemes will be exercised.

Home Zone

All students who live within the home zone described below (and shown on the attached map) shall be entitled to enrol at the school.

The enrolment zone boundary starts at the intersection of Parton Road and Tauranga Eastern Link (SH2) then travels south along Parton Road, including addresses on both sides of this road to the intersection of Parton and Bell Roads.

The boundary crosses Bell Road to capture 66 Bell Road, then proceeds east around (and including) addresses on Bell Road to the Tauranga Eastern Link (SH2) to the bridge crossing the Kaituna River.

The boundary then follows the Kaituna River eastward, to the second bend in the River from the coastline.

From this point, the boundary travels north-west to the reserve to the south of 66 Gibson Place (66 Gibson Place is excluded from the zone). The boundary travels behind (and excluding) addresses on Gibson Place to the southern boundary of 29 Emerald Shores Drive (excluded from the zone).

From 29 Emerald Shores Drive the boundary continues in a straight line to the rear of (and including) 8 Warlock Way. From here the boundary pivots north-west, to the roundabout of Stevenson Drive and The Boulevard, and continues along the centre of The Boulevard, capturing even-numbered addresses only on The Boulevard, to the waterway running behind houses on Celmisia Ret.

The boundary travels northward, along the waterway running behind (and excluding) addresses on Celmisia Ret and Montia Close to the rear of 14 Portofina Court (this address excluded from the zone). From here, the boundary travels west, behind and excluding addresses on Mandalay Key, to 72C Te Hou Hou Cres, which is included in the zone.

From 72C Te Hou Hou Cres, the boundary continues west, around (and including) 39 Te Hou Hou Cres and behind (and including) addresses on Ashely Place, to the intersection of Te Okuroa Drive and Ashley Place.

From the intersection of Te Okuroa Drive and Ashley Place the boundary travels west along Te Okuroa Drive to the roundabout of Parton Road, Tara Road and Te Okuroa Drive.

From the roundabout the boundary travels south along Parton Road, capturing even-numbered addresses only, to the intersection with Tauranga Eastern Link (SH2).

Out of Zone Enrolments

Each year the Board of Trustees will determine the number of places which are likely to be available in the following year for the enrolment of students who live outside the home zone. The Board will publish this information by notice in a daily or community newspaper circulating in the area served by the school. The notice will indicate how applications are to be made and will specify a date by which all applications must be received.

Special Programmes

The school does not operate any special programmes.

Applications for enrolments will be processed in the following order of priority:

- **First priority** must be given to students who have been accepted for enrolment in the above special programme(s) run by the school and approved by the Secretary for Education.
- **Second priority** must be given to applicants who are siblings of current students.
- **Third priority** must be given to applicants who are siblings of former students.
- **Fourth priority** must be given to any applicant who is a child of a former student of the school.
- **Fifth priority** must be given to any applicant who is either a child of an employee of the board of the school or a child of a member of the board of the school.
- **Sixth priority** must be given to all other applicants.

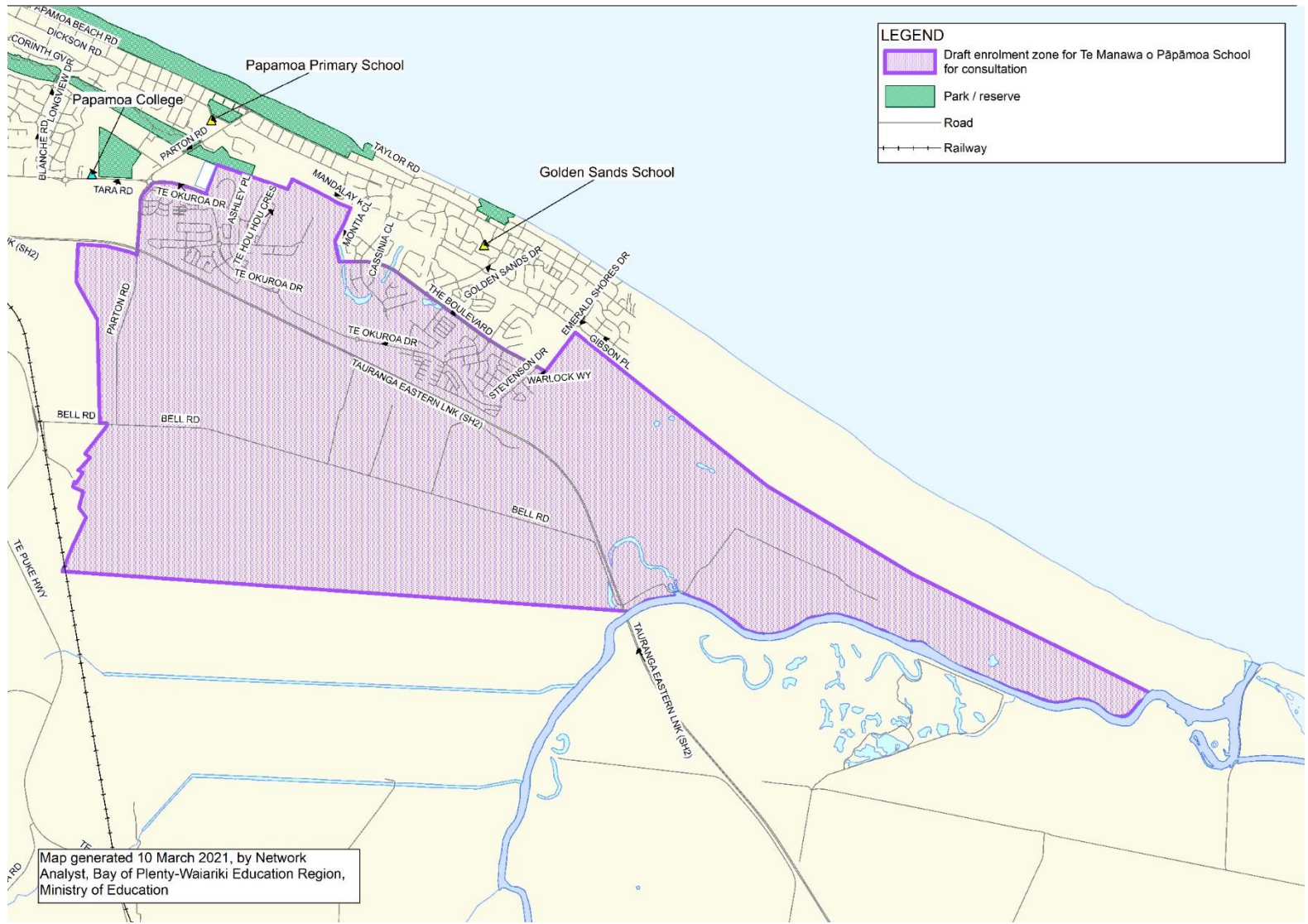
If there are more applicants in the second, third, fourth, or fifth priority groups than there are places available, selection within the priority group will be by ballot conducted in accordance with instructions by the Secretary under Schedule 20 (2) of the Education and Training Act 2020. Parents will be informed of the date of any ballot by public notice in a medium appropriate to the area served by the school.

Applicants seeking second or third priority status may be required to give proof of a sibling relationship.

Proof of residence within the home zone may be required.

Transitional Arrangements

There are no transitional arrangements for a new school.



LEGEND

- Draft enrolment zone for Te Manawa o Pāpāmoa School for consultation
- Park / reserve
- Road
- Railway

Map generated 10 March 2021, by Network Analyst, Bay of Plenty-Waiariki Education Region, Ministry of Education