MINISTRY OF EDUCATION
TE TĀHUHU O TE MĀTAURANGA

Ormiston Primary School and Chapel Downs School

Proposed amendments to enrolment schemes

Background

The Ormiston Flat Bush Mission Heights catchment has experienced rapid growth over recent years which has led to several new schools being established to accommodate the additional students moving into the area.

The Ormiston area has a large number of housing developments that are either recently completed, under development, or to be built future. These developments include Ormiston Town Centre, Donegal Glen, Murphys Park, Vista Estate, Bremner Ridge, The Neighbourhood at Ormiston, and various other developments.

Ormiston Primary School has been identified as at risk of overcrowding, requiring a growth response plan. In the medium to longer term, other schools in the network will face similar roll pressures and our response for Ormiston Primary School supports growth solutions for schools in the wider network.

Overview – what is happening?

The Ministry has been working closely with the schools in the area to develop a response plan to deal with this growth. The Ministry has a number of responses we can apply to mitigate the risk of schools becoming overcrowded.

The Ministry will be providing Ormiston Primary School with 18 classrooms – two of which will be dedicated learning support spaces (located at Mount Richmond School) to increase their capacity to cater for 1,150 students. The Ministry has also begun planning the future development of the Chapel Downs School site. The first stage is to provide an additional 14 classrooms to accommodate future roll growth – two of which will be dedicated learning support spaces. The Ministry is also investigating land options for a new primary school in Flatbush.

In addition, to prevent overcrowding, their enrolment scheme will need to be amended to ensure the size of the zone matches the optimum capacity of the school. Therefore, the Ministry of Education is proposing an amendment of the Ormiston Primary School and Chapel Downs School enrolment scheme.

Home zones

The proposal is to amend the home zone of Ormiston Primary and Chapel Downs School zones aimed at reducing the risk of overcrowding and distributing students. The proposal includes the removal of the current 'overlap' or 'shared area' between the school zones.

The focus is on ensuring every student has a reasonably convenient school that they can attend. Safety of students and teachers is our priority, and the proposed changes we are suggesting are the best way to avoid overcrowding. Several factors are considered when approaching the development of the home zones for each school, these are: arterial roads (geographic boundaries), student walking distance to school, student count in the area and current student attendance patterns.

Learning pathways

Current pathways to Intermediate, Junior College and Senior College will remain the same at this time. The Ministry is investigating how we can add more capacity as population growth moves through these age levels.

The inclusion of a grandparenting scheme

The Ministry of Education will implement a grandparenting clause in the proposed amendments to Ormiston Primary School and Chapel Downs School enrolment schemes. A transitional arrangement (often referred to as grandparenting) can help reduce the impact of enrolment schemes to families that are already enrolled at the school.

A grandparenting clause enables siblings of current students to retain the right to enrol at the same school when the new enrolment scheme is introduced or amended, as long as other criteria are met.

Under a grandparenting arrangement, younger siblings of currently enrolled students will be able to attend the school if they continue to live at their current address after the change is made, and the older sibling is currently enrolled at the school.

Detailed information of the grandparenting clause is included the "ENROLMENTS AND ENROLMENT SCHEMES FAQs" and you may check if your address is eligible under the proposed grandparented addresses for each school in the following pages.

What does this mean for my family?

Any student currently enrolled at Ormiston Primary School or Chapel Downs School will not be impacted by a change to the enrolment schemes. All students enrolled (and have started attending) will be entitled to continue attending their respective school, irrespective of where they currently live.

The change to the home zone will affect all enrolments starting 1 January 2023. It is important to note that enrolment starts when you first attend school, not when enrolment forms are completed.

An in-zone enrolment is automatically entitled to enrol at the school. An out of zone enrolment is not guaranteed a place at the school and you will need to apply through the school's out of zone processes if there are spaces available.

Out of zone enrolments

Each year the board will determine the number of places which are likely to be available in the following year for the enrolment of students who live outside the home zone. The board will publish this information by notice in a daily or community newspaper circulating in the area served by the school. The notice will indicate how applications are to be made and will specify a date by which all applications must be received.

Consultation process and timeline

The Ministry of Education is currently undertaking consultation about the proposed changes beginning Monday 25 July to Friday 2 September.

The Ministry will consider all feedback and views shared during consultation and liaise with the Board before making a final decision. When a decision is made, the changes will come into effect starting 1 January 2023.

You can have your say by:

- Completing the survey at https://consultation.education.govt.nz/education/ormiston-schools-enrolment-schemes
- Emailing auckland.enrolmentschemes@education.govt.nz your submission or if you have further questions or comments.

Community information sessions

Community information sessions will be held on the following dates regarding the proposed amendments to enrolment schemes.

- Ormiston Primary School: Wednesday 10th August 6:30 pm at Ormiston Primary School MultiSpace.
- Chapel Downs School: Thursday 11th August 6.30pm at Chapel Downs School hall.

Ormiston Primary School proposed amendment

The proposal includes to remove areas from the Ormiston Primary School home zone. A description and map of the proposed home zone are shared on the following pages.

Ormiston Primary School proposed home zone written description

All students who live within the home zone described below (and shown on the attached map Figure 1) shall be entitled to enrol at the school.

> *Starting at the intersection of Chapel and Stancombe Roads, travel east along the centre of Stancombe Road to opposite Kensway Drive (excluded). Travel south along the eastern boundary of Sir Barry Curtis Park and then east through Salford Park and along the south side of Multose Drive (excluded) to Murphys Road. Travel south along Murphys Road (even addresses 160-270 only included) to opposite Murphys Park Drive (excluded).*
>
> *Travel west along the southern boundary of Murphys Bush Scenic Reserve. Continue northwest along the boundary of Murphys Bush Scenic Reserve to Castlebane Drive then travel west along Castlebane Drive (32 and below, 68 and above and odd numbers only included) to Repehina Road (Charleston Drive 53, 56 and below only included, Hikuawa Road 55, 62 and below only included). Travel west along Repehina Road to Donegal Park Drive.*
>
> *Travel north along Donegal Park Drive (42,41A and above only included) to Ksenia Drive. From Ksenia Drive (35, 68 and above only included) continue north along Donegal Park Drive to Broadhurst Road (38, 45 and above only included) and again to Puoro Street. Travel west along Puoro Street (both sides included) to Quattro Avenue. Travel north along Quattro Avenue (14, 15 and above only included) to Kawa Drive. Travel west and north along Kawa Drive to Flat Bush School Road.*
>
> *Travel west along Flatbush School Road (157, 182 and below only included) to Chapel Road. Travel north along Chapel Road (69-163 only included) back to the starting point.*

All residential addresses on included sides of boundary roads and all no exit roads off included sides of boundary roads are included in the zone unless otherwise stated.

Ormiston Primary School Special Language Programme

Ormiston Primary School operates the following special programme approved by the Secretary for Education: Ormiston New Zealand Sign Language Programme. Each year the board will determine the number of places which are likely to be available in the following year for the enrolment of students who live outside the home zone. Applications for out of zone enrolment will give first priority to students applying to enrol in the following special programme.

Ormiston Primary School proposed grandparented addresses

In addition, the properties outlined below and in Figure 2 marked 'proposed area to be grandparented' shall be deemed to form part of the home zone but only for as long as they contain children who, at the time of enrolment, are the siblings of current students. When the family living at the address in 2022 ceases residing at the address, the property shall cease to be part of the home zone.

Street Name	Addresses
Adamson Road	All addresses
Aklander Rise	All addresses
Arrowsmith Drive	31, 54 and above only
Ballyliffin Drive	All addresses
Bunbeg Crescent	All addresses
Bunlin Road	All addresses
Bushfield Drive	All addresses
Carrick Glen Avenue	44 and above only

Street Name	Addresses
Castlebane Drive	34 - 64, even numbers only
Charlestown Drive	58, 59 and above only
Clonmany Road	All addresses
Cloonlyon Drive	All addresses
Cooladawson Drive	All addresses
Corveen Road	All addresses
Cumber Lane	All addresses
Downpatrick Drive	All addresses

Drumaness Road	All addresses
Drumbuoy Drive	48 and above only
Drumconnell Drive	All addresses
Drumnaconagher Road	All addresses
Dungloe Avenue	All addresses
Elevation Street	All addresses
Eunans Close	All addresses
Fernly Rise	All addresses
Greenan Drive	All addresses
Gurtin Road	All addresses
Hikuawa Road	57 and above, odd numbers only
Hirimate Place	All addresses
Joseph Street	All addresses
Knock Lane	All addresses
Lane Cameron Place	All addresses
Lavey Road	All addresses
Lime Hill Rise	All addresses
Manawatere Way	All addresses
Murphys Road	58 and below, even numbers only
Pūhakehake Place	All addresses
Pae Lane	All addresses
Panakenake Way	All addresses

Piki Street	All addresses
Piwari Place	All addresses
Purei Rise	All addresses
Rakiraki Place	All addresses
Ripa Street	All addresses
Rossbeg Lane	All addresses
Seelie Court	All addresses
Seelie Road	All addresses
Tairanga Lane	All addresses
Tannaghmore Drive	All addresses
Teitei Rise	All addresses
Thomas Road	53, 64 and above only
Tir Conaill Avenue	14, 25 and above only
Tiro Street	All addresses
Glann Lane	All addresses
Crossgar Road	All addresses
Uru Drive	All addresses
Brackloon Lane	All addresses
Koromeke Street	All addresses
Ballyalton Crescent	All addresses
Tullymore Drive	All addresses

MINISTRY OF EDUCATION
TE TĀHUHU O TE MĀTAURANGA

Figure 1: Proposed Ormiston Primary School zone for consultation

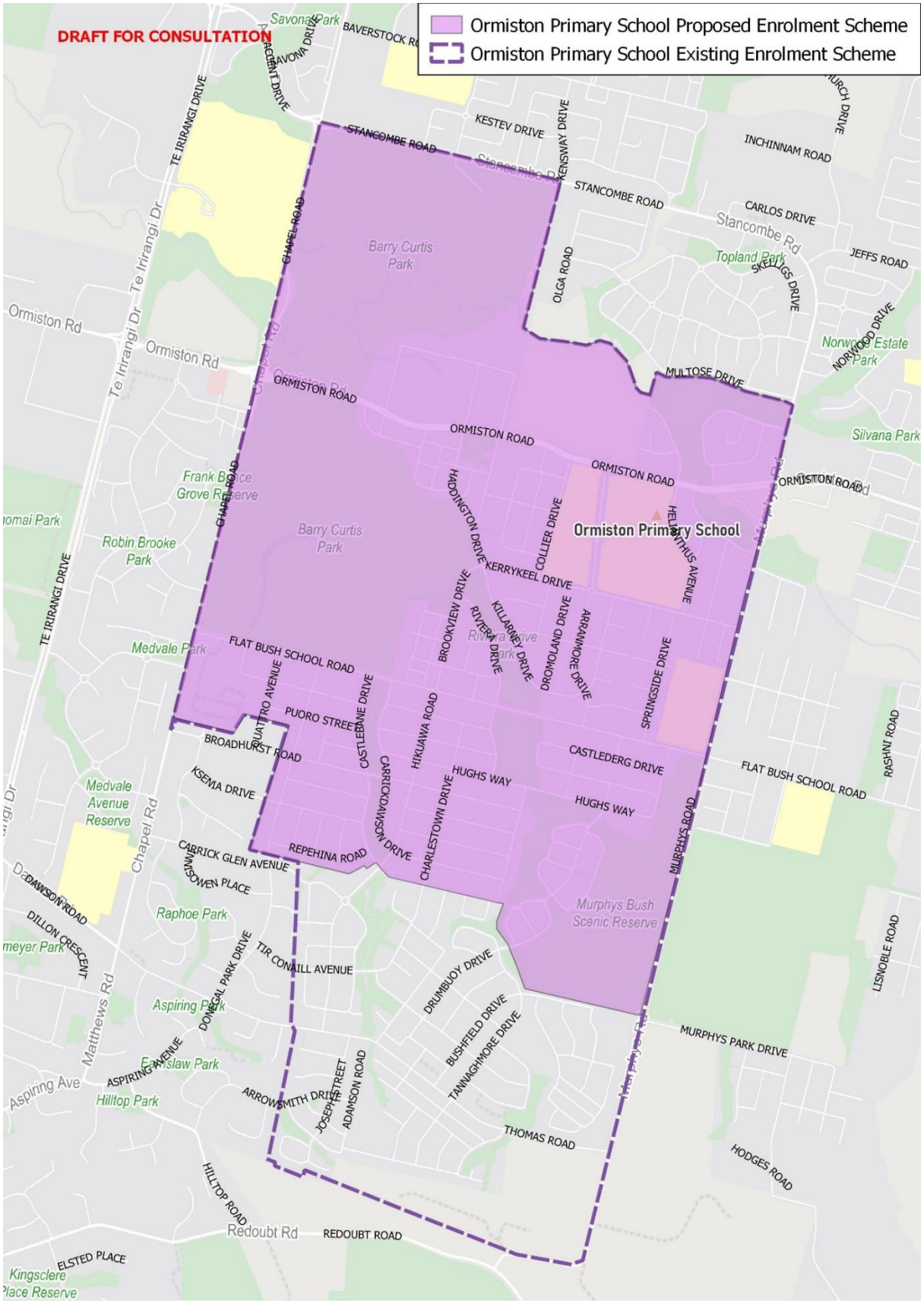

Figure 2: Ormiston Primary School – proposed area to be grandparented

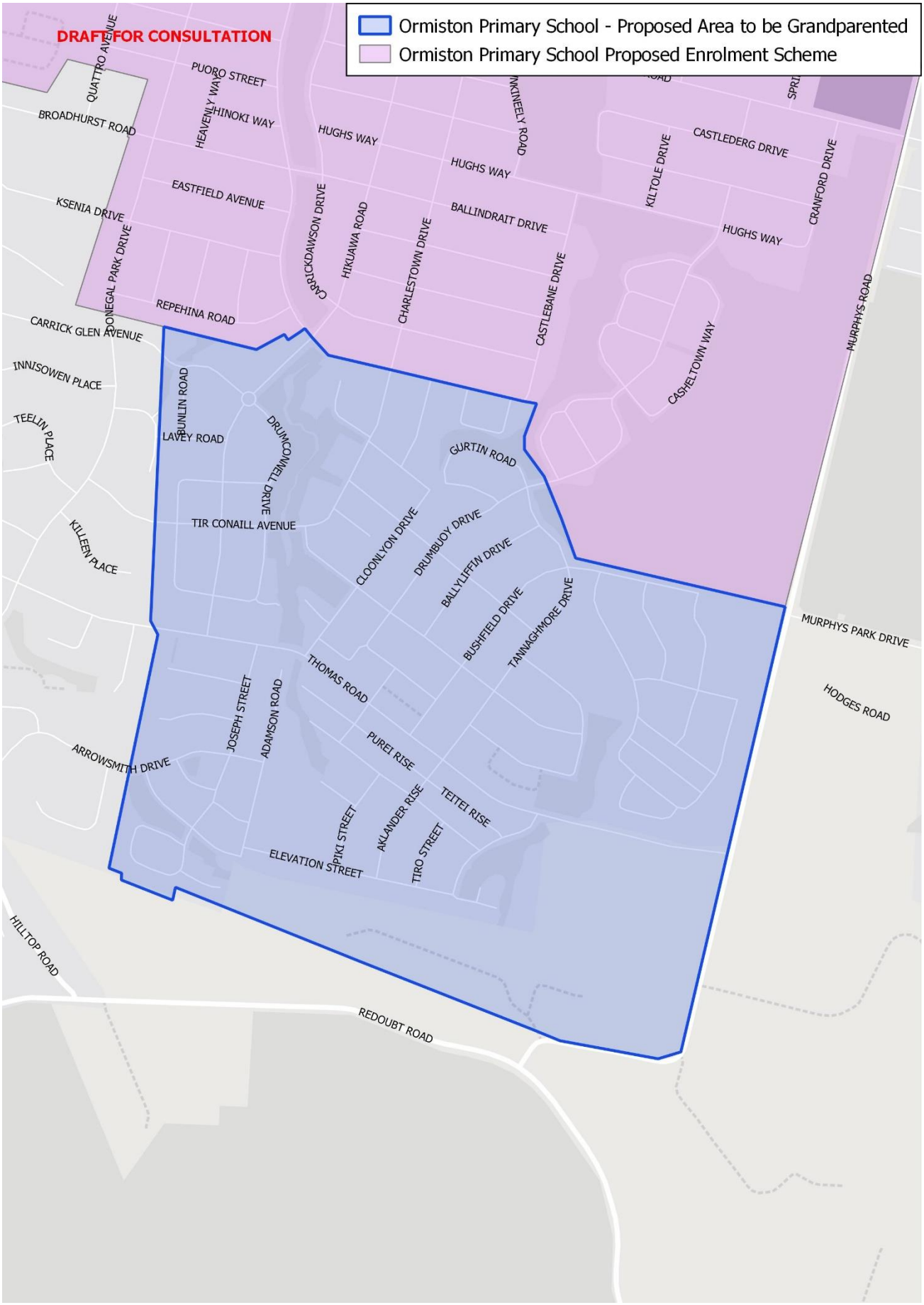

Chapel Downs School proposed amendment

The proposal includes to remove areas from the Chapel Downs School home zone. A description and map of the proposed home zone areas are shared on the following pages.

Chapel Down Primary School proposed home zone

All students who live within the home zone described below (and shown on the attached map Figure 3) shall be entitled to enrol at the school.

> *Starting at the intersection of Te Irirangi Drive and Ormiston Road (123 and 125 only included), travel east along the centre of Ormiston Road to Chapel Road. Turn south and travel along the centre of Chapel Road (180, 61 and below only included) to Broadhurst Road. Travel east along Broadhurst Road (43, 32 and below only included) to Quattro Avenue (13, 12 and below only included). Continue along Broadhurst Road to numbers 32, 43.*
>
> *Travel south to Ksenia Drive (66, 33 and below only included). Continue south parallel to Donegal Park Drive (41, 40 and below only included) to Carrick Glen Avenue. Travel east along Carrick Glen Avenue to Drumconnell Drive. Travel east along Drumconnell Drive to Hikuawa Road (57 and odd numbers above only included). Travel northeast along Hikuawa Road to Castlebane Drive. Travel east along the centre of Castlebane Drive (34 – 66 even numbers only included) to Bunbeg Crescent. Travel south along Bunbeg Crescent then southeast to Drumbuoy Drive (41, 48 and above only included).*
>
> *Travel southeast along Tannaghmore Drive to Bushfield Drive. Travel east along Bushfield Drive, continuing along the southern boundary of Murphys Bush Scenic Reserve to Murphys Road. Travel south along the centre of Murphys Road (158 and below even numbers only included) to Redoubt Road.*
>
> *Travel west along Redoubt Road (60 – 210 even numbers, 167 – 193 odd numbers only included) to Hilltop Road, then continue along centre of Redoubt Road to Hollyford Drive. Travel North along the centre of Hollyford Drive (odd numbers only included) to Te Irirangi Drive. Travel north along the centre of Te Irirangi Drive (141 – 277 odd numbers only included) back to the starting point.*

All residential addresses on included sides of boundary roads and all no exit roads off included sides of boundary roads are included in the zone unless otherwise stated.

Chapel Down Primary School proposed grandparented addresses

In addition, the properties outlined below and in Figure 4 marked 'proposed area to be grandparented' shall be deemed to form part of the home zone but only for as long as they contain children who, at the time of enrolment, are the siblings of current students. When the family living at the address in 2022 ceases residing at the address, the property shall cease to be part of the home zone.

Street Name	Addresses
Ako Road	All addresses
Alexia Place	All addresses
Arranmore Drive	All addresses
Artemis Way	All addresses
Ascent Street	All addresses
Aster Place	All addresses
Ballinabreen Road	All addresses
Ballindrait Drive	All addresses
Ballyholey Drive	All addresses
Ballykerrigan Road	All addresses
Barley Road	All addresses
Barnesmore Road	All addresses
Bartells Drive	All addresses
Belinda Avenue	All addresses

Street Name	Addresses
Beltany Drive	All addresses
Benthos Road	All addresses
Berm Lane	All addresses
Black Shed Road	All addresses
Bonnette Road	All addresses
Broadhurst Road	38, 45 and above only
Brookview Drive	All addresses
Bruckless Drive	All addresses
Bush View Place	All addresses
Cahir Place	All addresses
Calcite Avenue	All addresses
Carrickdawson Drive	All addresses
Carrygawley Road	All addresses
Casheltown Way	All addresses

Castlebane Drive	All odd numbers, 4, even numbers 68 and above only
Castlederg Drive	All addresses
Charlestown Drive	56, 53 and below only
Christella Street	All addresses
Clady Drive	All addresses
Cloghfin Place	All addresses
Collier Drive	All addresses
Coolaghy Drive	All addresses
Cranford Drive	All addresses
Creekside Way	All addresses
Creeve Place	All addresses
Creggan Crescent	All addresses
Curtis Road	All addresses
Cycleway	All addresses
Cyperus Street	All addresses
Demeter Street	All addresses
Donegal Park Drive	41, 42 and above only
Donnybrook Road	All addresses
Dosina Place	All addresses
Dromoland Drive	All addresses
Drumbuoy Drive	39, 46 and below only
Drumfad Road	All addresses
Dunkineely Road	All addresses
Eastfield Avenue	All addresses
Eros Road	All addresses
Flat Bush School Road	290, 301 and below only
Fluvial Lane	All addresses
Freshland Drive	All addresses
Frontier Lane	All addresses
Gallipoli Place	All addresses
Geranium Avenue	All addresses
Gilston Avenue	All addresses
Golden Avenue	All addresses
Goodfellow Lane	All addresses
Goodwood Drive	All addresses
Gortnest Place	All addresses
Haddington Drive	All addresses
Hakinakina Drive	All addresses
Hauhake Road	All addresses
Hearth Street	All addresses
Heavenly Way	All addresses
Helianthus Avenue	All addresses
Hera Street	All addresses
Hermes Road	All addresses
Hermitage Street	All addresses
Hikuawa Road	62, 55 and below only
Hinoki Way	All addresses

Hodges Road	All addresses
Horo Road	All addresses
Horsefields Drive	All addresses
Hughs Way	All addresses
Jodie Place	All addresses
Kamana Road	All addresses
Kapara Street	All addresses
Karoro Road	All addresses
Kawa Drive	All addresses
Kerrykeel Drive	All addresses
Kilcadden Drive	All addresses
Kildare Road	All addresses
Killarney Drive	All addresses
Kiltole Drive	All addresses
Koropa Road	All addresses
Ksenia Drive	39, 68 and above only
Laquinta Place	All addresses
Lemon Tree Lane	All addresses
Lisnoble Road	All addresses
Listack Drive	All addresses
Longhorn Drive	66, 85 and below only
Louis Braille Lane	All addresses
Magnetite Lane	All addresses
Mary Ann Road	All addresses
Matahae Drive	All addresses
Matiki Road	All addresses
Mcquoids Road	All addresses
Medvale Avenue	All addresses
Morepork Street	All addresses
Moville Drive	All addresses
Mullafin Road	All addresses
Murphys Park Drive	All addresses
Murphys Road	160 - 246 even numbers, 171 and below odd numbers only
Norrie Smith Avenue	All addresses
Oakhurst Avenue	All addresses
Ormiston Road	169 - 303, odd numbers only
Paripari Street	All addresses
Paterae Lane	All addresses
Pencaitland Drive	All addresses
Penion Drive	All addresses
Perehia Road	odd numbers only
Picturesque Drive	All addresses
Puoro Street	All addresses
Puruatanga Drive	All addresses
Quattro Avenue	14, 15 and above only
Rashni Road	All addresses
Raumaota Road	All addresses

Redoubt Road	All addresses
Repehina Road	All addresses
Riviera Drive	All addresses
Rohi Place	All addresses
Rorida Lane	All addresses
Rosewell Crescent	All addresses
Roundabout	All addresses
Routhmore Street	All addresses
Santa Monica Place	All addresses
Serai Place	All addresses
Shandon Street	All addresses
Slipper Avenue	All addresses
Springside Drive	All addresses
Streamside Drive	All addresses
Stroom Street	All addresses
Sunglade Grove	All addresses
Sunshine Lane	All addresses
Sycamore Street	All addresses

Tānekaha Road	All addresses
Tattler Road	All addresses
Te Ara Kahikatea	All addresses
Te Irirangi Drive	198 - 228, even numbers only
Te Kura Road	All addresses
Thomas Road	All addresses
Tia Road	All addresses
Timmer Road	All addresses
Tomtit Lane	All addresses
Treeline Lane	All addresses
Uki Way	All addresses
Urney Drive	All addresses
Vista Estate Boulevard	All addresses
Whakaora Lane	All addresses
Whakatupu Road	All addresses
Whenua Road	All addresses
Whimbrel Road	All addresses

Figure 3: Proposed Chapel Downs School zone for consultation

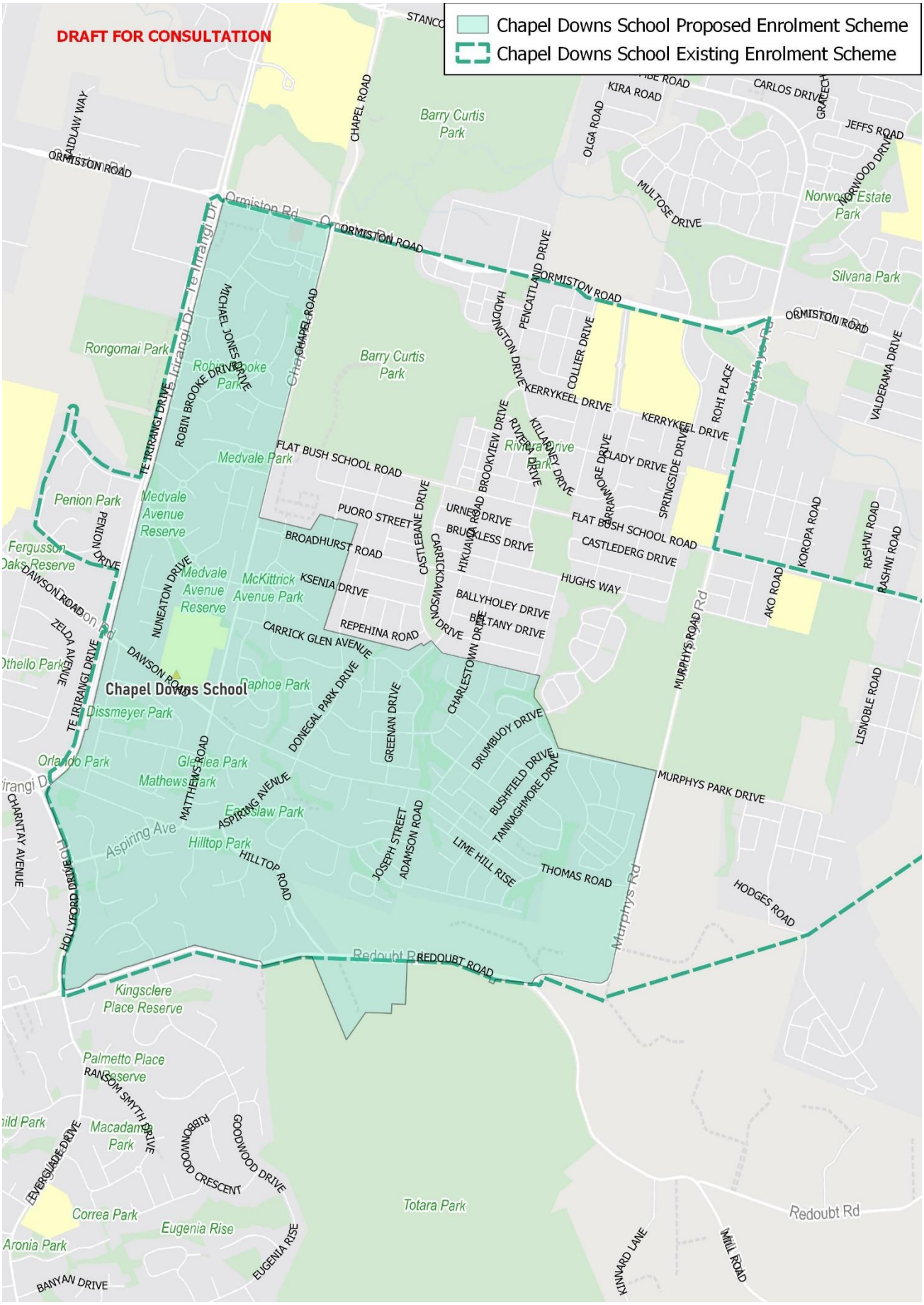
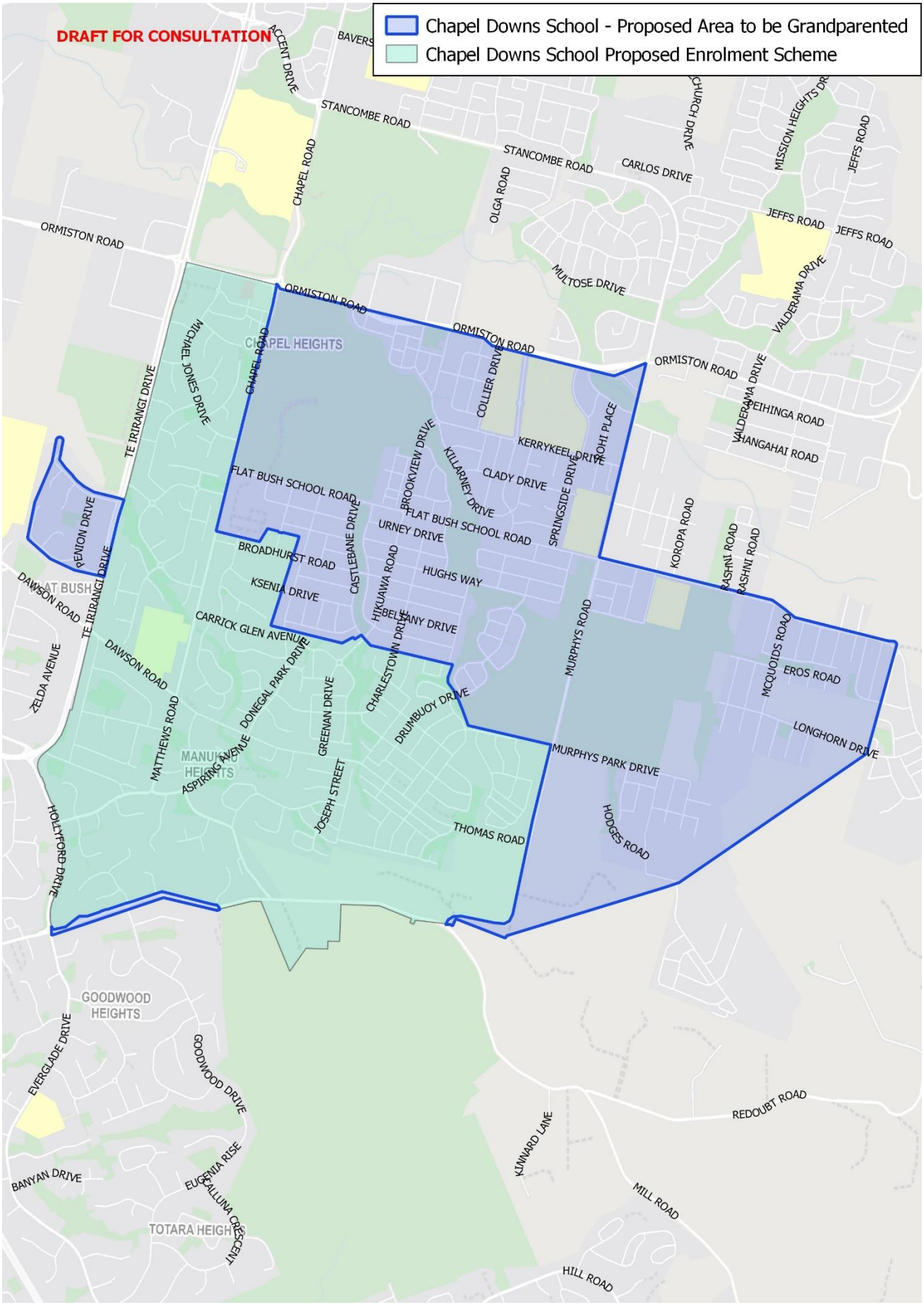
Figure 4: Chapel Downs School – proposed area to be grandparented